

003E

004E

005E

006E

007E

Map 4 - Proposed Project Area Harding Lake

004S

004S

005S

005S

006S

006S

006S

007S

Johnson Road

Richardson Highway

Mosquito Creek Road

Unit 4 Salcha


Unit 2 Mosquito Creek

Unit 6 Mosquito Creek 2







Unit 8 Junction Creek

Unit 10 Democrat Creek

Alaska Dept of Natural Resources
Division of Forestry



12/2/2014

-  Project Area
-  Roads
-  Tanana Valley State Forest Lands
-  Forest Classified Lands
-  Township/Range
-  Proposed Roads

0 1.5 3 Miles

